



























CAR104 - Land adjacent to Llandaff Campus

Area = 0.72ha

Cardiff Metropolitan University
Llandaff Campus

- Main Map Contents**
-  Candidate Gypsy Site
 -  Air Quality Management Zone
 -  Scheduled Ancient Monument
 -  Historic Park and Garden
 -  Historic Landscape
 -  Special Protection Area and RAMSAR
 -  Special Area of Conservation
 -  Conservation Area
 -  Local Nature Reserve
 -  Site of Special Scientific Interest
 -  Site of Importance for Nature Conservation
 -  Archaeologically Sensitive Area
 -  Green Wedge
 -  Special Landscape Area
 -  River Corridor
 -  Settlement Boundary
 -  Statutory Listed Building
 -  Locally Listed Building
 -  Landfill Sites in Public Domain
 -  Water Fill
 -  Explosive Zone
 -  Safe Guarding Distance
 -  Shed Birth
- Ariel Photo Map Contents**
-  Non Operational Property
 -  C1 Flood Zone (with Significant Flood Defence Infrastructure)
 -  C2 Flood Zone (without Significant Flood Defence Infrastructure)



Scale: 1:1,250

