





KEY

-  Cardiff Council Boundary
-  Wider Catchment Woodland Potential
-  Riperian Woodland Potential
-  Floodplain Woodland Planting Potential

Notes
 This map shows areas for woodland planting potential. Further data relating to areas for potential attenuation features is provided as part of the Natural Resources Wales Working with Natural Processes dataset, but these potential attenuation features aren't visible on this scale of mapping. The attenuation features are shown on the local maps.



**Cardiff Council
 Strategic Flood Consequences
 Assessment
 Working with Natural Processes -
 Potential Mapping**

This document is the property of Jeremy Benn Associates Ltd. It shall not be reproduced in whole or in part, nor disclosed to a third party, without the permission of Jeremy Benn Associates Ltd.

| | | |
|----------|----|------------|
| Drawn | NH | 10/02/2026 |
| Checked | HB | 19/02/2026 |
| Approved | FT | 26/02/2026 |



Contains OS data © Crown copyright and database right 2026
 Contains Natural Resources Wales information © Natural Resources Wales and Database Right. All rights Reserved.