






**KEY**

-  Cardiff Council Boundary
-  Flood Defences-Rivers
- Rivers**
-  Zone 2
-  Zone 3
- TAN15 Defended Zones**
-  Rivers

**Notes**  
 The TAN15 Defended Zones have been created for the areas behind flood defences managed and maintained by Risk Management Authorities that have a minimum, Present Day Standard of Protection of 1% (1 in 100) annual event probability (AEP) for rivers plus climate change and freeboard. Climate change and freeboard allowances are required on any flood defence scheme planned and constructed since 2016.



**Cardiff Council  
 Strategic Flood Consequences  
 Assessment  
 Flood Map for Planning- Rivers**

This document is the property of Jeremy Benn Associates Ltd. It shall not be reproduced in whole or in part, nor disclosed to a third party, without the permission of Jeremy Benn Associates Ltd.

Drawn	NH	10/02/2026
Checked	HB	19/02/2026
Approved	FT	26/02/2026

Contains OS data © Crown copyright and database right 2026  
 Contains Natural Resources Wales information © Natural Resources Wales and Database Right. All rights Reserved.