




KEY

-  Cardiff Council Boundary
- Surface Water and Small Watercourses**
-  Zone 2
-  Zone 3

Notes
 The map shows the flood risk data and information based on the map title and legend. If no data is displayed on the map, or not all features are present, this indicates that the respective flood source or features are not present within this area.



**Cardiff Council
 Strategic Flood Consequences
 Assessment**
*Flood Map for Planning- Surface
 Water and Small Watercourses*

This document is the property of Jeremy Benn Associates Ltd. It shall not be reproduced in whole or in part, nor disclosed to a third party, without the permission of Jeremy Benn Associates Ltd.

Drawn	NH	10/02/2026
Checked	HB	19/02/2026
Approved	FT	26/02/2026

Contains OS data © Crown copyright and database right 2026
 Contains Natural Resources Wales information © Natural Resources Wales and Database Right. All rights Reserved.