






KEY

-  Cardiff Council Boundary
- SMP Policy Units**
-  CRhT 19 CAR1
-  CRhT 19 CAR2
-  CRhT 19 CAR3
-  CRhT 19 WEN1



**Cardiff Council
Strategic Flood Consequences
Assessment
*Shoreline Management Plan
Policy Units***

This document is the property of Jeremy Benn Associates Ltd. It shall not be reproduced in whole or in part, nor disclosed to a third party, without the permission of Jeremy Benn Associates Ltd.

Drawn	HB	24/03/2026
Checked	FT	31/03/2026
Approved	FT	01/03/2026



Contains OS data © Crown copyright and database right 2026
Contains Natural Resources Wales information © Natural Resources Wales and Database Right. All rights Reserved.